


“Exploring the Central Kowloon Route (CKR)”

Answer of Worksheet (Secondary School)



A) Complete the crossword puzzle below.



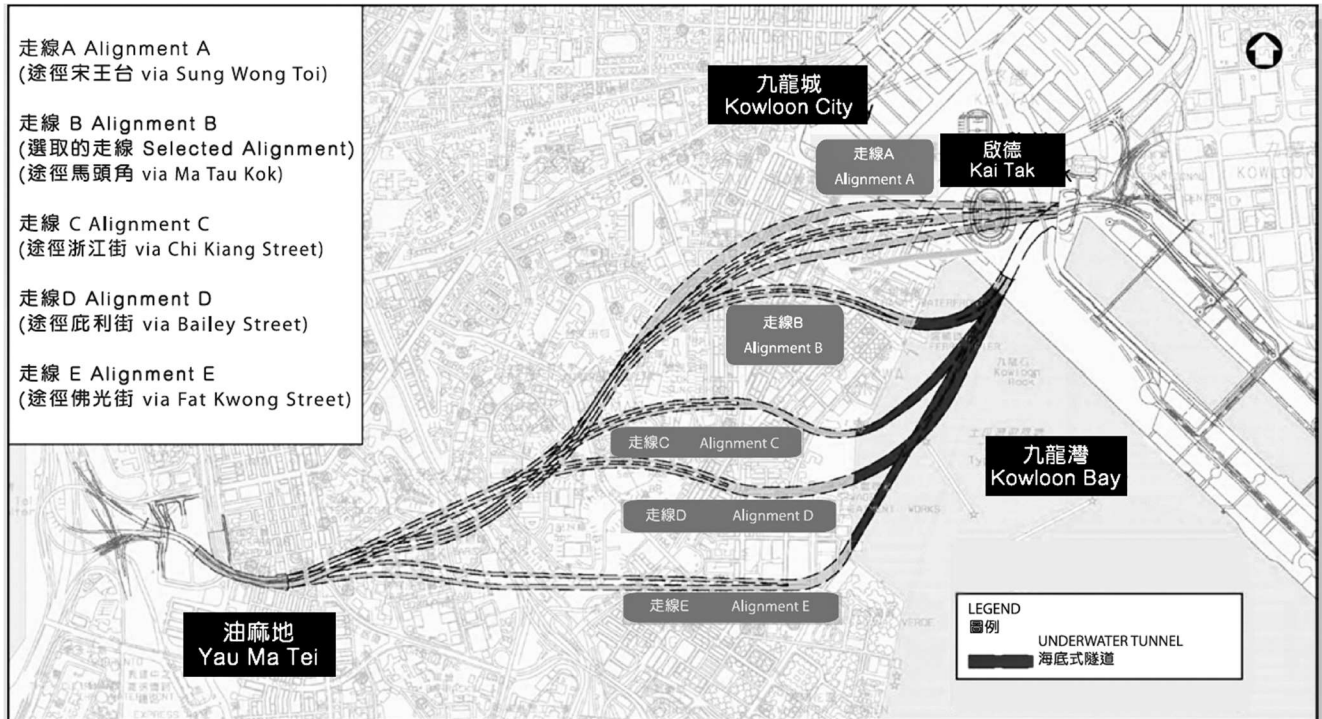
Across

3. Major part of CKR
5. Feature to improve environment
6. Location of CKR's Western portal
8. Location of CKR's Eastern portal

Down

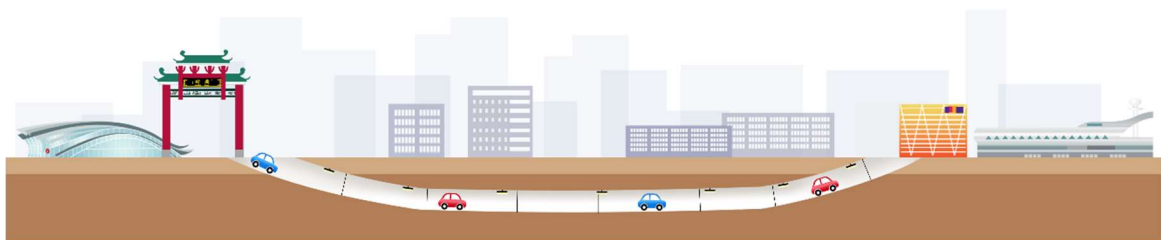
1. Traffic problem on the existing east-west roads
2. Structures with historical importance
4. Function of three CKR buildings
7. Short form of Central Kowloon Route

B) According to the following picture, option B is the present alignment. State how the Alignment B is more reasonable compared with other alignments.



(Suggested answer) Alignment A is an inland option which does not involve reclamation but it involves resumption and demolition of private buildings. While Alignment C to E also involve resumption and demolition of private buildings and larger extent of temporary reclamation. On the other hand, Alignment B does not involve resumption and demolition of private buildings, hence it has less impact on residents lives. Also the extent of temporary reclamation of Alignment B is the minimum which has slighter impact on the environment.

C) According to the following picture, the major part of CKR is formed by tunnel. State how this feature benefits the community.



(Suggested answer) The major part of CKR is formed by tunnel, which will help reducing the traffic volumes on the at-grade road network in central Kowloon and minimizing air and noise nuisances generated by vehicles, hence improving the living quality in central Kowloon.